

AUCHENORHYNCHA RECORDING SCHEME

1

Newsletter No. 7

July 1986

Cicadella
Route de Noirmont
St. Brelade
JERSEY
Channel Isles

Please note my new address. The name of the bungalow at least should be easily remembered! Please go ahead now and send any outstanding correspondence. (Note that the Channel Isles are subject to Inland Postage Rates from Britain.)

Irish Records

I have very few records from the 'Emerald Isle', although Mike Morris collected in County Clare some years ago and recently Malcolm Gillham has given me a few records from a trip in 1984, including the very local Calligypona reyi from North Slob, Wexford Harbour, where it was found on Schoenoplectus tabernaemontani. Grid references can be found from the AA Touring Map of Ireland (Ref:58298, obtainable from AA Centres.)

Distribution Maps

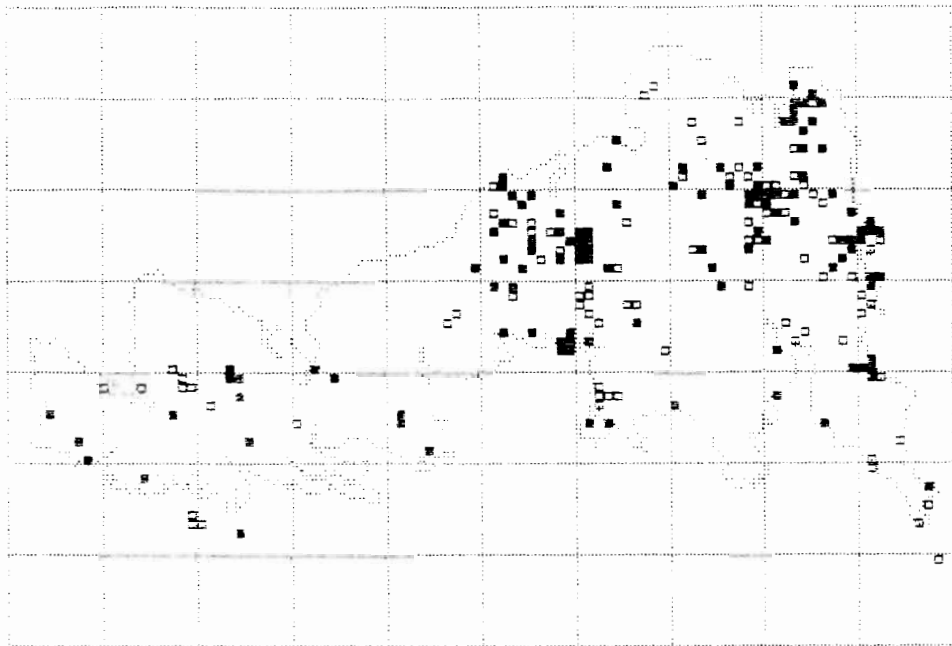
Paul Whitehead suggested in a letter that Centrotus cornutus might be an indicator of historic woodland and asked about the distribution of this species and of Cixius nervosus. I am attaching distribution maps of records so far for these two species, together with maps updated to the end of 1985 for Philaenus spumarius and Cercopis vulnerata. These can be compared with those attached to Newsletter No. 5.

Note that the spot in the middle of the North Sea actually represents a record from Orkney (Grid Ref. HY = 57).

SPECIES 02705

Cixius nervosus

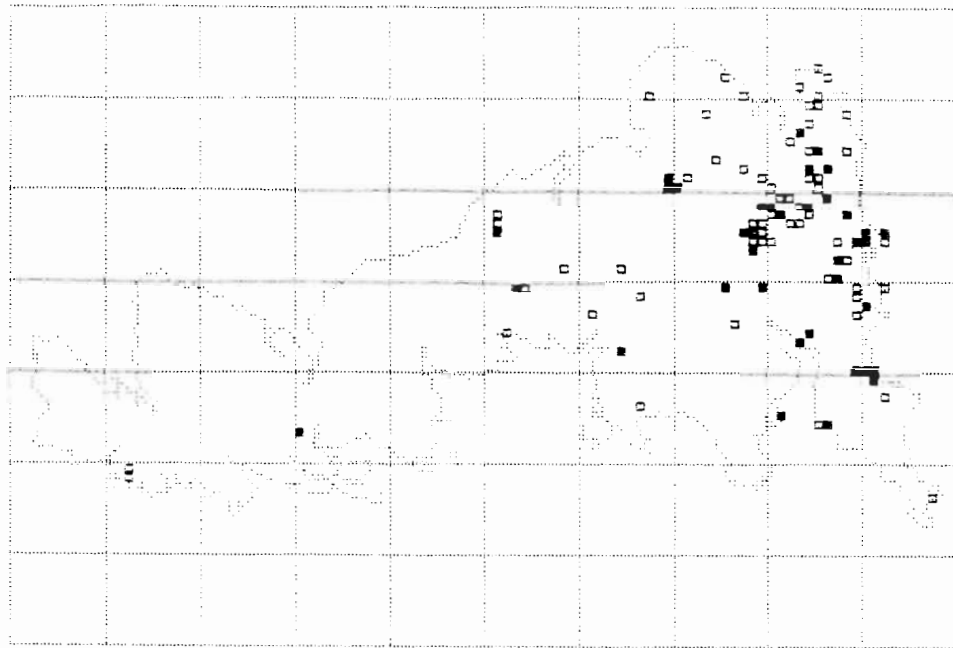
- Records after 1969
- Records before 1970



SPECIES 02101

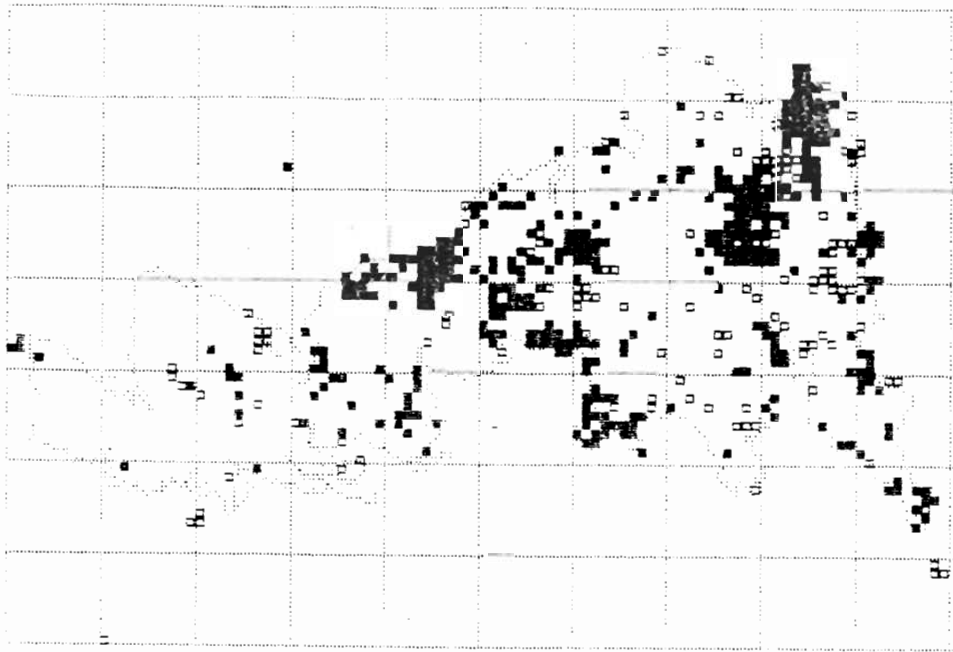
Centrotus cornutus

- Records after 1969
- Records before 1970



SPECIES 11101

- Philaenus spumarius
- Records after 1969
- Records before 1970



SPECIES 02201

- Cercopis vulnerata
- Records after 1969
- Records before 1970

